

14^{ème} Rallye des Copères



LUNDI
20 mai 2024
(LUNDI DE PENTECÔTE)

ROADBOOK **A**

N° NOIR PAIR (T DROITE) : sortie parking inférieur

DOMAINE D'ACHENE

HOUYET

TOUR DU MILLENAIRE

FELENNE - DOMAINE D'ACHENE



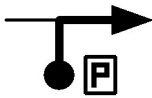
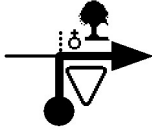
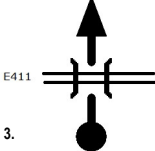

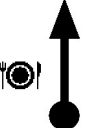

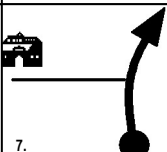





L.Louyet

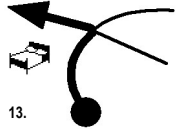
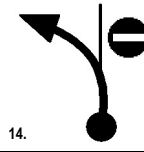
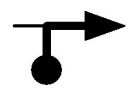
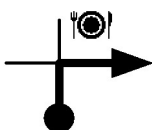

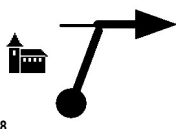
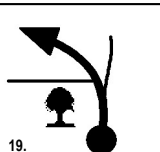
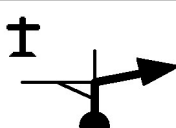



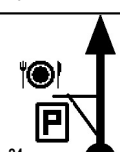



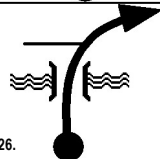

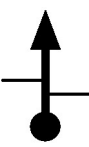
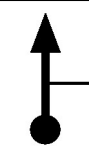



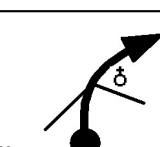




LADURON & MORSA
ASSURANCES




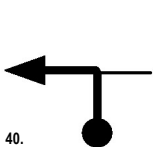
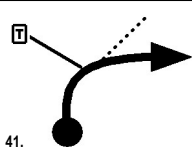
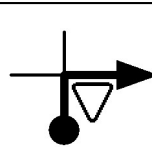

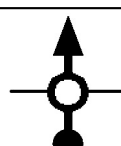




Avenue Schlogel 108
5590 Ciney
Tél. 083 689 891

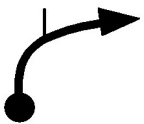
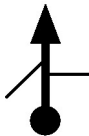





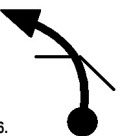
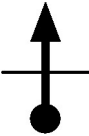
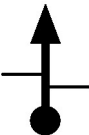
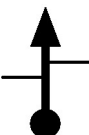















Kms Tot/Par	Image	Description
0,0 0,0	1. 	
0,4 0,4	2. 	
0,2 0,6	3. 	
0,6 1,2	4. 	Direction Dinant Trafic Rallye
0,3 1,5	5. 	Hostellerie Gilain Trafic Rallye
0,2 1,7	6. 	Fin de Trafic Rallye
1,5 3,2	7. 	
0,7 3,9	8. 	
0,6 4,5	9. 	
0,6 5,1	10. 	
0,2 5,3	11. 	
0,3 5,6	12. 	Direction Vêves



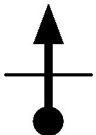




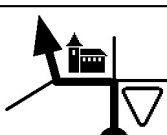

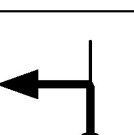
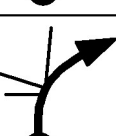

Kms Tot/Par	Image	Description
0,3 5,9	13. 	Hotel le Fenil
0,2 6,1	14. 	
0,0 6,1	15. 	
0,1 6,2	16. 	Boulangerie Gerlache
0,1 6,3	17. 	
0,1 6,4	18. 	
0,3 6,7	19. 	
0,6 7,3	20. 	Direction Chateau de Vêves
1,4 8,7	21. 	
0,4 9,1	22. 	
1,7 10,8	23. 	
0,2 11,0	24. 	







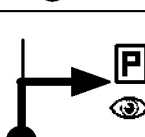
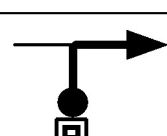




Kms Tot/Par	Image	Description
0,2 11,2	 25.	
0,1 11,3	 26.	
2,7 14,0	 27.	
0,1 14,1	 28.	
0,1 14,2	 29.	
0,0 14,2	 30.	
0,2 14,4	 31.	
0,0 14,4	 32.	
0,4 14,8	 33.	
0,5 15,3	 34.	
0,4 15,7	 35.	
1,0 16,7	 36.	


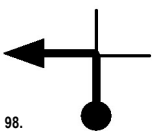


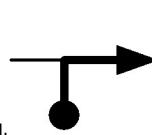







Kms Tot/Par	Image	Description
0,5 17,2	 37.	Ferme de la Rouge Croix
0,5 17,7	 38.	Direction Mahoux 1
0,9 18,6	 39.	
0,4 19,0	 40.	
0,2 19,2	 41.	
1,3 20,5	 42.	
1,6 22,1	 43.	Direction Givet 9 RSP 3,2 km
3,7 25,8	 44.	Direction Dion 2
0,5 26,3	 45.	
0,6 26,9	 46.	
0,2 27,1	 47.	
0,4 27,5	 48.	



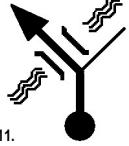

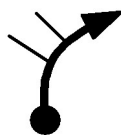







Kms Tot/Par	Image	Description
0,9 28,4	49. 	
0,1 28,5	50. 	
0,4 28,9	51. 	
0,6 29,5	52. 	
0,2 29,7	53. 	
0,2 29,9	54. 	
0,2 30,1	55. 	
0,1 30,2	56. 	Direction Felenne 7
0,2 30,4	57. 	
0,2 30,6	58. 	
0,2 30,8	59. 	
1,0 31,8	60. 	













Kms Tot/Par	Image	Description
1,1 32,9	61. 	
0,5 33,4	62. 	Direction Felenne 4
0,2 33,6	63. 	
2,1 35,7	64. 	
0,6 36,3	65. 	
0,2 36,5	66. 	
0,2 36,7	67. 	Trafic Rallye
0,2 36,9	68. 	
0,0 36,9	69. 	Direction Willerzie 13 Trafic Rallye
0,6 37,5	70. 	
7,9 45,4	71. 	Direction La Hulle
0,1 45,5	72. 	



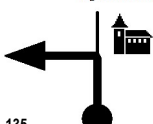
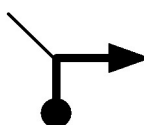

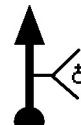
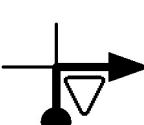
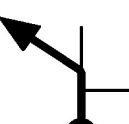

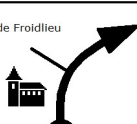


Kms Tot/Par	Image	Description
0,1 45,6	73. 	
0,4 46,0	74. 	
0,0 46,0	75. 	
0,6 46,6	76. 	
0,4 47,0	77. 	
0,4 47,4	78. 	Direction Willerzie
2,2 49,6	79. 	
0,4 50,0	80. 	Eglise de Willerzie
0,2 50,2	81. 	
0,1 50,3	82. 	
0,1 50,4	83. 	
0,2 50,6	84. 	






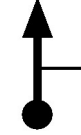

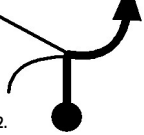
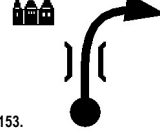

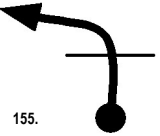

Kms Tot/Par	Image	Description
0,6 51,2	85. 	
0,3 51,5	86. 	
1,8 53,3	87. 	
1,0 54,3	88. 	
0,8 55,1	89. 	
0,2 55,3	90. 	
0,3 55,6	91. 	Tour du Millénaire
0,0 55,6	92. 	
0,4 56,0	93. 	
1,7 57,7	94. 	
1,2 58,9	95. 	
1,2 60,1	96. 	

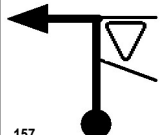



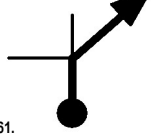
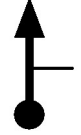
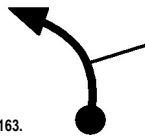

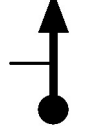
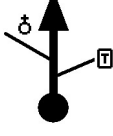
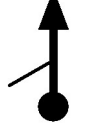
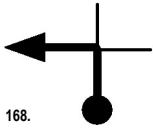
Kms Tot/Par	Image	Description
0,7 60,8	97. 	
0,3 61,1	98. 	
0,7 61,8	99. 	
1,1 62,9	100. 	
0,9 63,8	101. 	
0,7 64,5	102. 	
0,7 65,2	103. 	
0,3 65,5	104. 	
0,5 66,0	105. 	
0,1 66,1	106.  Direction Bourseigne	
0,2 66,3	107.  Direction Vencimont 4	
0,4 66,7	108. 	






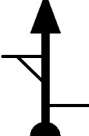

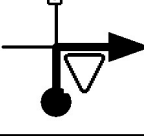

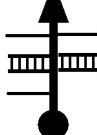


Kms Tot/Par	Image	Description
0,4 67,1	109. 	
4,3 71,4	110. 	
0,2 71,6	111. 	
0,1 71,7	112. 	
0,1 71,8	113. 	
0,1 71,9	114. 	
0,1 72,0	115. 	
0,0 72,0	116. 	
0,2 72,2	117. 	
0,8 73,0	118.  Direction Voneche 6	
0,2 73,2	119. 	
0,3 73,5	120. 	









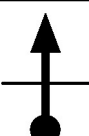


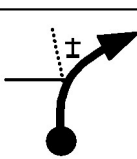
Kms Tot/Par	Image	Description
0,9 74,4	121. 	
1,8 76,2	122. 	Céder le Passage Arrêt de bus présent sur votre gauche
0,7 76,9	123. 	
0,6 77,5	124. 	
0,4 77,9	125. 	
0,1 78,0	126. 	Château de Vonêche
0,2 78,2	127. 	
0,1 78,3	128. 	
0,8 79,1	129. 	
1,2 80,3	130. 	Direction Honnay
0,4 80,7	131. 	Direction Honnay
1,7 82,4	132. 	

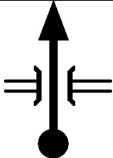
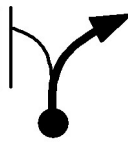
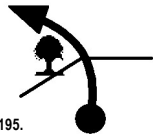



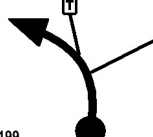


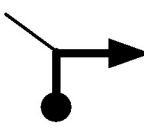
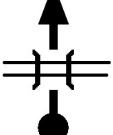
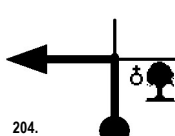
Kms Tot/Par	Image	Description
1,7 84,1	133. 	
0,0 84,1	134. 	
0,3 84,4	135. 	Eglise de Honnay Direction Rue du Calvaire
0,0 84,4	136. 	
0,1 84,5	137. 	
0,2 84,7	138. 	
0,6 85,3	139. 	
0,7 86,0	140. 	Direction Froidlieu
0,5 86,5	141. 	
0,2 86,7	142. 	Eglise de Froidlieu
1,0 87,7	143. 	Suivre route 174
0,4 88,1	144. 	


Kms Tot/Par	Image	Description
0,4 88,5	145. 	
0,5 89,0	146. 	A votre droite, la Fraternité de Tibériade
1,1 90,1	147. 	
0,4 90,5	148. 	
0,0 90,5	149. 	
0,1 90,6	150. 	
0,0 90,6	151. 	Direction Lavaux Sainte Anne Rue du Château
0,1 90,7	152. 	
0,1 90,8	153. 	
0,9 91,7	154.  lait de Juments	
0,6 92,3	155. 	
0,6 92,9	156. 	

Kms Tot/Par	Image	Description
2,3 95,2	157. 	Direction Beauraing 8
0,7 95,9	158. 	Attention radar
0,3 96,2	159. 	
0,1 96,3	160. 	Direction Hour 4
0,2 96,5	161. 	
0,6 97,1	162. 	
1,6 98,7	163. 	
0,6 99,3	164. 	
0,6 99,9	165. 	
0,4 100,3	166. 	
0,1 100,4	167. 	
0,1 100,5	168. 	Direction Houyet

Kms Tot/Par	Image	Description
0,5 101,0	169. 	
0,6 101,6	170. 	
2,4 104,0	171. 	
0,4 104,4	172. 	
0,2 104,6	173. 	
0,0 104,6	174. 	
0,2 104,8	175. 	
0,2 105,0	176. 	
0,3 105,3	177. 	
0,1 105,4	178. 	
0,2 105,6	179. 	
0,1 105,7	180. 	

Kms Tot/Par	Image	Description
2,6 108,3	181. 	Direction E411
0,4 108,7	182. 	Ver Custinne
0,6 109,3	183. 	Direction Custinne
0,2 109,5	184. 	
0,4 109,9	185. 	
0,2 110,1	186. 	
0,5 110,6	187. 	
1,3 111,9	188. 	
0,9 112,8	189. 	
0,2 113,0	190. 	
0,1 113,1	191. 	
0,4 113,5	192. 	

Kms Tot/Par	Image	Description
0,8 114,3	193. 	
0,3 114,6	194. 	
1,7 116,3	195. 	Direction Ciney 8
0,9 117,2	196. 	Conjoux
0,1 117,3	197. 	Cette route vous mènera au village de Conneux
0,9 118,2	198. 	Suivre Route 15
0,5 118,7	199. 	Suivre Rue de Liroux
0,3 119,0	200. 	
0,5 119,5	201. 	Attention cassis début tablier pont
1,3 120,8	202. 	
0,5 121,3	E411 203. 	
0,4 121,7	204. 	

Kms Tot/Par	Image	Description
0,3 122,0	205. 	Fin